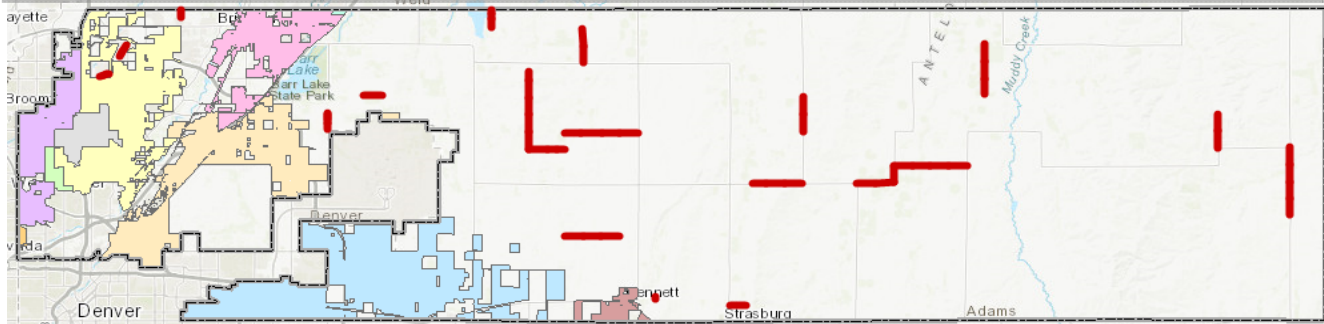


2019

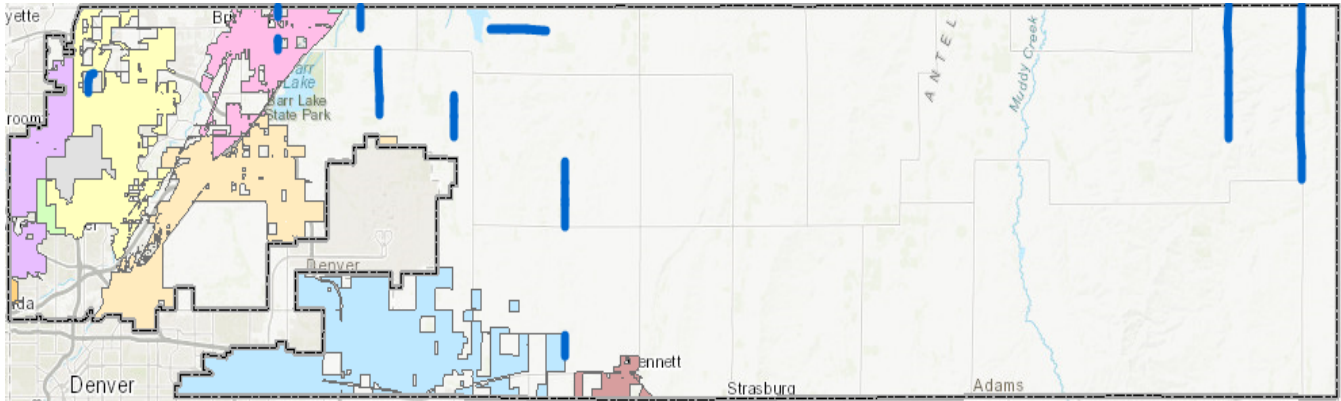


## GRAVEL RESURFACING - PROGRAM ROAD LIST

| District | W.O    | Roadway Description |                       |                  |        |
|----------|--------|---------------------|-----------------------|------------------|--------|
|          |        | Route               | From                  | To               | Length |
| 1        | 515518 | Harrison St         | Madison St            | E. 151st Ave     | 4,156  |
| 1        | 515518 | E. 138th Ave        | Franklin St           | York St          | 2,722  |
| 1        | 515518 | Yosemite St         | N/O E. 163rd Pl       | E. 168th Ave     | 2,377  |
| 2        | 515520 | E. 128th Ave        | E/O Flatrock Facility | Powhatan Rd      | 5,275  |
| 2        | 515520 | E. 64th Ave         | Shumaker Rd           | Converse Rd      | 15,821 |
| 2        | 515520 | E. 104th Ave        | Manilla Rd            | Shumaker Rd      | 10,576 |
| 2        | 515520 | E. 112th Ave        | Shumaker Rd           | HWY 79           | 21,092 |
| 2        | 515520 | Manilla Rd          | E. 104th Ave          | E. 139th Ave     | 23,718 |
| 2        | 515520 | Quail Run           | E. 160th Ave          | E. 168th Ave     | 5,400  |
| 2        | 515520 | Harback Rd          | E. 144th Ave          | E. 160th Ave     | 10,581 |
| 2        | 515520 | Piccadilly Rd       | E. 112th Ave          | E. 120th Ave     | 5,247  |
| 3        | 515517 | Winview RD          | E. 72nd Ave           | E. 104th Ave     | 20,888 |
| 3        | 515517 | Mimosa Rd           | N/O E. 128th Ave      | E. 152nd Ave     | 15,130 |
| 3        | 515517 | Shamrock Rd         | E. 104th Ave          | E. 120th Ave     | 10,484 |
| 3        | 515517 | E. 88th Ave         | Headlight Rd          | Bradbury Krebbs  | 14,497 |
| 3        | 515517 | E. 88th Ave         | Calhoun Byers Rd      | Behrens Rd       | 10,558 |
| 3        | 515517 | E. 26th Ave         | D3 Shop Entrance      | Headlight Rd     | 4,545  |
| 3        | 515517 | E. 96th Ave         | Behrens Rd            | Rector-Leader Rd | 21,092 |
| 3        | 515517 | Behrens Rd          | E. 88th Ave           | E. 96th Ave      | 5,290  |
| 3        | 515517 | Bradbury Krebbs Rd  | E. 112th Ave          | E. 128th Ave     | 10,581 |
| 3        | 515517 | Provost Rd          | Old Victory Rd        | E. 32nd Ave      | 800    |

Generally, for best contract management practices roadways are resurfaced working from the East to West. This ensures the longer haul distances are managed using contracted truck hauling services, and if the funding for these services is exhausted, the County can focus on the remaining work, reducing County truck hauling impacts and program delays across all divisional functions.

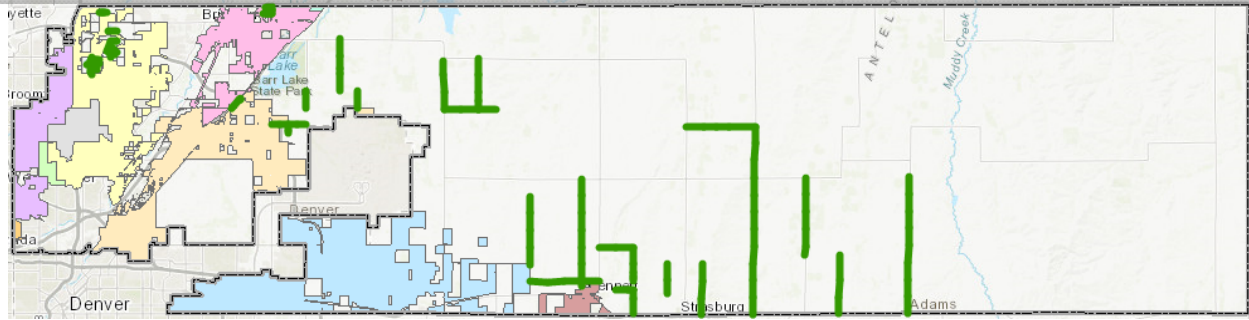
# 2019



## GRAVEL RECLAMATION - PROGRAM ROAD LIST

| District | W.O           | Roadway Description |              |                  |        |
|----------|---------------|---------------------|--------------|------------------|--------|
|          |               | Route               | From         | To               | Length |
| 1        | <b>515757</b> | Telluride St        | E. 164th Ave | E. 168th Ave     | 1,021  |
| 1        |               | Telluride St        | Bromley Ln   | Southern St      | 3,969  |
| 1        |               | Downing St          | E. 136th Ave | Franklin St      | 5,777  |
| 2        |               | E. 160th Ave        | Quail Run    | Petterson Rd     | 15,920 |
| 2        |               | Harvest Rd          | E. 160th Ave | E. 168th Ave     | 4,919  |
| 2        |               | Powhatan Rd         | E. 128th Ave | E. 152nd Ave     | 15,925 |
| 2        |               | Shumaker Rd         | E. 88th Ave  | E. 112th Ave     | 15,898 |
| 2        |               | Watkins Rd          | E. 120th Ave | S/O E. 136th Ave | 10,132 |
| 2        |               | Shumaker Rd         | E. 38th Ave  | E. 48th Ave      | 5,276  |
| 3        |               | Shamrock Rd         | E. 120th Ave | E. 168th Ave     | 32,019 |
| 3        |               | Winview Rd          | E. 104th Ave | E. 168th Ave     | 42,246 |

# 2019



## FUGITIVE DUST CONTROL - PROGRAM ROAD LIST

| District | W.O            | Roadway Description |                 |               |           |
|----------|----------------|---------------------|-----------------|---------------|-----------|
|          |                | Route               | From            | To            | Length    |
| 1        | 515754         | Franklin St         | E. 136th Ave    | E. 144th Ave  | 5,609.00  |
| 1        |                | E. 141st Ave        | Downing St      | Gaylord St    | 3,306.00  |
| 1        |                | E. 142nd Ave        | Franklin St     | York St       | 2,816.00  |
| 1        |                | E. 143rd Ave        | Franklin St     | York St       | 2,347.00  |
| 1        |                | E. 146th Ave        | Garfield St     | Colorado Blvd | 843.00    |
| 1        |                | E. 151st St         | Madison St      | Colorado Blvd | 1,976.00  |
| 1        |                | E. 156th Ave        | CNTY ROW        | Colorado Blvd | 2,691.00  |
| 1        |                | E. 165th Ave        | York St         | CDS           | 2,355.00  |
| 1        |                | Gaylord St          | E. 138th Ave    | E. 142nd Ave  | 2,205.00  |
| 1        |                | Madison St          | E. 144th Ave    | E. 151st St   | 5,658.00  |
| 1        |                | Garfield St         | Madison St      | Harrison St   | 3,255.00  |
| 1        |                | Jackson St          | E. 146th Ave    | Harrison St   | 2,144.00  |
| 2        |                | Converse Rd         | 1st St          | E. 88th Ave   | 33,080.00 |
| 2        |                | E. 38th Ave         | HWY 79          | Shumaker Rd   | 20,996.00 |
| 2        |                | Shumaker            | E. 48th Ave     | E. 81st Ave   | 21,102.00 |
| 2        |                | E. 120th Ave        | Imboden Rd      | Manilla Rd    | 15,862.00 |
| 2        |                | Cavanaugh Rd        | E. 120th Ave    | E. 144th Ave  | 15,804.00 |
| 2        |                | Imboden Rd          | E. 120th Ave    | E. 142nd Pl   | 14,891.00 |
| 2        |                | Powhatan Rd         | E. 120th Ave    | E. 128th Ave  | 5,334.00  |
| 2        |                | Harvest Rd          | E. 128th Ave    | E. 152nd Ave  | 15,949.00 |
| 2        |                | Piccadilly Rd       | E. 120th Ave    | E. 128th Ave  | 5,309.00  |
| 2        |                | E. 112th Ave        | Tower Rd        | Piccadilly Rd | 10,556.00 |
| 2        |                | Himalaya St         | CDS             | E. 112th Ave  | 2,622.00  |
| 2        |                | Cameron St          | E. 120th Ave    | Reasoner Dr   | 4,408.00  |
| 2        |                | Tower Rd            | E. 164th Ave    | E. 168th Ave  | 2,309.00  |
| 2        |                | E. 164th Ave        | Telluride St    | Tower Rd      | 2,611.00  |
| 2        |                | Yampa Wy            | E. 164th Ave    | Zeno Ct       | 2,315.00  |
| 2        |                | Waco St             | Zeno Ct         | E. 168th Ave  | 347.00    |
| 2        |                | Zeno Ct             | Yampa Wy        | Tower Rd      | 1,966.00  |
| 3        |                | Rector Leader       | HWY 36          | E. 80th Ave   | 42,206.00 |
| 3        |                | Behrens Rd          | HWY 36          | CDS           | 18,412.00 |
| 3        |                | Calhoun Byers       | S/O E. 56th Ave | E. 88th Ave   | 23,771.00 |
| 3        | Bradbury Krebs | E. 64th Ave         | E. 112th Ave    | 31,715.00     |           |
| 3        | Bradbury Krebs | HWY 36              | E. 64th Ave     | 26,402.00     |           |
| 3        | E. 112th Ave   | Strasburg Rd        | Bradbury Krebs  | 21,113.00     |           |
| 3        | Headlight Rd   | S/O E. 26th Ave     | E. 42nd Ave     | 15,837.00     |           |
| 3        | Piggott Rd     | E. 29th Ave         | E. 41st Ave     | 9,240.00      |           |
| 3        | Yulle Rd       | E. 38th Ave         | E. 56th Ave     | 7,965.00      |           |
| 3        | Yulle Rd       | E. 16th Ave         | E. 38th Ave     | 12,491.00     |           |
| 3        | E. 32nd Ave    | Provost Rd          | Yulle Rd        | 5,242.00      |           |
| 3        | E. 56th Ave    | Strasburg Rd        | Yulle Rd        | 10,590.00     |           |