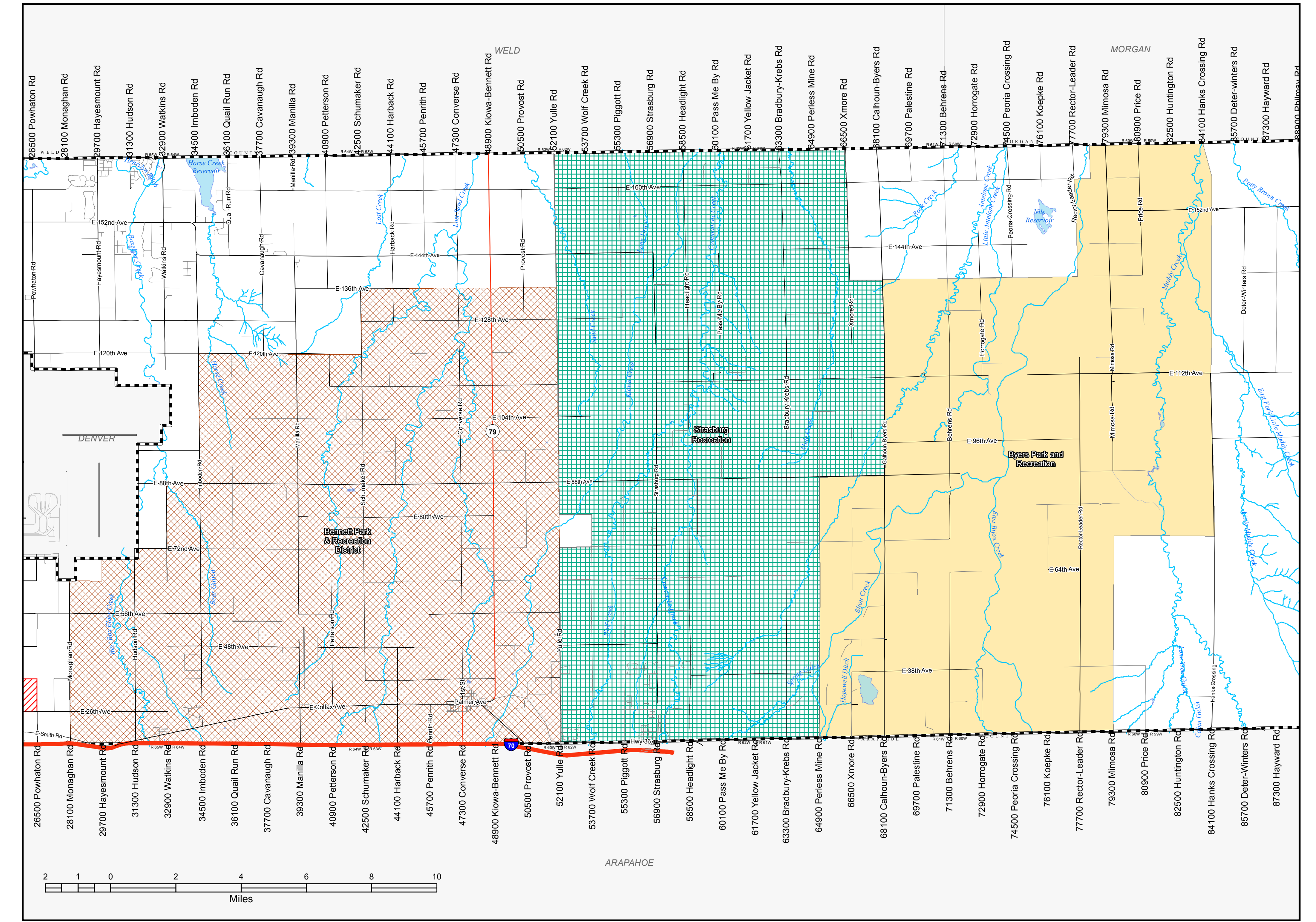
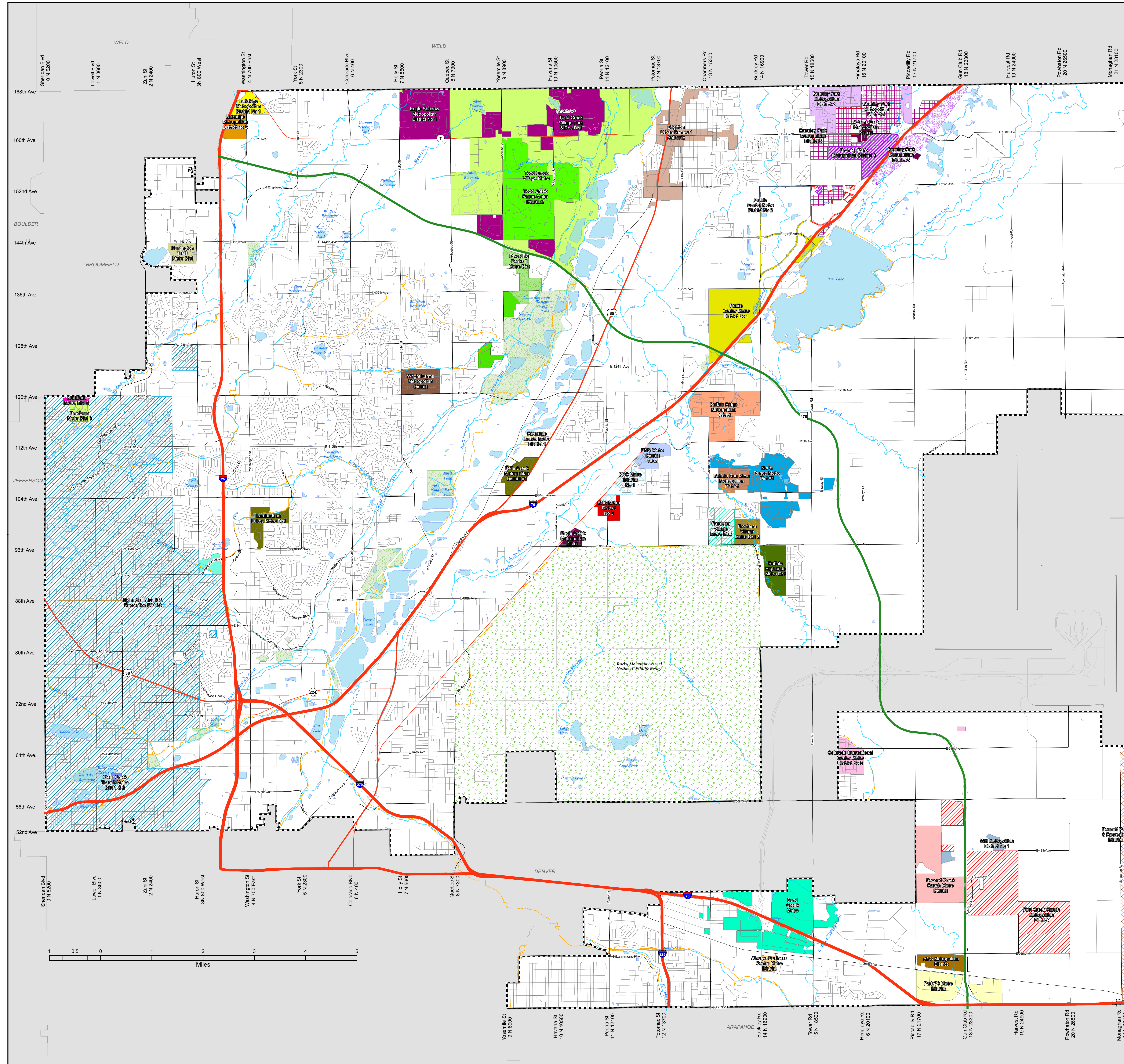




Adams County, Colorado Park and Recreation Service



Park and Recreation Districts

- ACC Metropolitan District
- Adams East Metropolitan District
- Airways Business Center Metro District
- BNC Metro District No 1
- BNC Metro District No 2
- BNC Metro District No 3
- Belle Creek Metropolitan District #1
- Bennett Park & Recreation District
- Bradburn Metro Dist 1
- Bradburn Metro Dist 2
- Bradburn Metro Dist 3
- Brighton Urban Renewal Authority
- Brittany Place Metropolitan District
- Bromley Park Metropolitan District 2
- Bromley Park Metropolitan District 3


- Legend**
- Lake
 - River
 - County Trail
 - County Parks and Open Space

Park and Recreation Districts

- Bromley Park Metropolitan District 4
- Bromley Park Metropolitan District 5
- Bromley Park Metropolitan District 6
- Buffalo Highlands Metro Dist
- Buffalo Ridge Metropolitan District
- Buffalo Run Mesa Metropolitan District
- Byers Park and Recreation
- Clear Creek Transit Metro Dist 1 & 2
- Colorado International Center Metro District No 3
- Eagle Creek Metropolitan District
- Eagle Shadow Metropolitan District No 1
- Eastgate Commercial Metropolitan District
- First Creek Ranch Metropolitan District
- Fronterra Village Metro Dist
- Fronterra Village Metro Dist 2
- Huntington Trails Metro Dist
- Hyland Hills Park & Recreation District
- Lambertson Lakes Metro Dist
- Larkridge Metropolitan District No 1
- Larkridge Metropolitan District No 2
- North Range Metro Dist #1
- Northern Metro Bond Only
- Park 70 Metro District
- Prairie Center Metro District No 1
- Prairie Center Metro District No 2
- Riverdale Dunes Metro District 1
- Riverdale Peaks II Metro Dist
- Sand Creek Metro
- Second Creek Ranch Metro District
- Strasburg Recreation
- Todd Creek Farms Metro District 2
- Todd Creek Village Metro
- Todd Creek Village Park & Rec Dist
- WH Metropolitan District No 1
- Wright Farms Metropolitan District

Adams County Business Solutions Group
4430 South Adams County Parkway
Brighton, CO 80601
www.adcogov.org/gis
Date: 1/22/2018

Disclaimer:
Although every reasonable effort has been made to ensure the accuracy of the information provided on this map, Adams County cannot be responsible for consequences resulting from omissions or errors in the information and graphic representations made herein. Users should consult with the Adams County Business Solutions Group to ascertain whether any modifications have been made since the publication of this material.



This map represents the Park and Recreation boundaries, however, your property may be exempt. To verify if your property is included in the special district, please contact the Adams County Assessors Office at 720-523-6038.